

Asset List

- Asset List
- Asset Tree
- Master Data (drivers, users,...)



Asset List

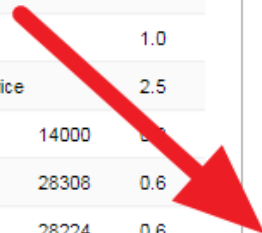
Just click on the asset name, so that the asset is shown on the map. The list updating itself.

Actions

Filter :

<input type="checkbox"/>	Asset Name	Commands	State	Date/Time	Spee...	D1	Address	Customer ...	Power	hdop
<input checked="" type="checkbox"/>	Fracht 3		driving	19:20:53 13.05.2019	95	Ignition ON	Westautobahn, 3385 Gemeinde Markersdorf-		28429	0.7
<input type="checkbox"/>	Liefer 2		driving	19:20:54 13.05.2019	47	Ignition ON	Bad Großpertholz 73, 3972 Bad Großpertholz,		14279	0.6
<input type="checkbox"/>	LKW Z-10		stopped	16:30:06 13.05.2019	0	Ignition OFF	Freiland 34, 8530 Freiland bei Deutschlandsberg,			1.0
<input type="checkbox"/>	MLK LKW		stopped	16:19:21 13.05.2019	0	Ignition OFF	private trip		28025	0.7
<input type="checkbox"/>	Muldenkipper		No Data	12:23:21 13.05.2019	0	Ignition OFF	Wachaustraße 91, 3680 Gemeinde Persenbeug-	Steinbruch LJ		1.0
<input type="checkbox"/>	Radlader		stopped	18:33:20 13.05.2019	0	Ignition OFF	B145, 8992 Altaussee, AUT	Stein BA		0.0
<input type="checkbox"/>	Reinigung Linz		stopped	15:55:54 13.05.2019	0	Ignition OFF	Wiener Straße 170, 4020 Linz, AUT			1.0
<input type="checkbox"/>	Toolmatix Hänger		stopped	12:08:15 13.05.2019	0		St. Georgen 39, 9863 St. Georgen, AUT	Forst Service		2.5
<input type="checkbox"/>	Vertrieb 1 (WA240)		stopped	08:29:27 13.05.2019	0	Ignition OFF	Linzer Straße 63, 4840 Wagrain, AUT	GPS.at Zentrale	14000	0.6
<input type="checkbox"/>	Volvo 117		driving	19:20:55 13.05.2019	90	Ignition ON	A 96, 88319 Aitrach, DEU		28308	0.6
<input type="checkbox"/>	WZ Fleet CAN		stopped	16:40:05 13.05.2019	0	Ignition ON	Aschacher Straße 3, 4100 Ottensheim, AUT	Watz	28224	0.6
<input type="checkbox"/>	Nahverkehr 4		No Data	01:00:00 01.01.1970	0	Not Connected	No position yet		-	-

View : Info : 12 Rows



13.05.2019 18:37

Functions and fields	Description
Filter	To search for an asset enter the asset name or IMEI here

Asset	Asset description GREEN = speed > 0 km/h RED = speed = 0 km/h ORANGE = longer than x no new gps fix (can be configured for each asset)
Geofence Name	Geofence name is shown, in which the asset currently is in.
Other interesting fields	Address, Battery, Driver name, last alarm, speed, status digital input
View	Use the view to store and remember the fields that you show

Asset Tree


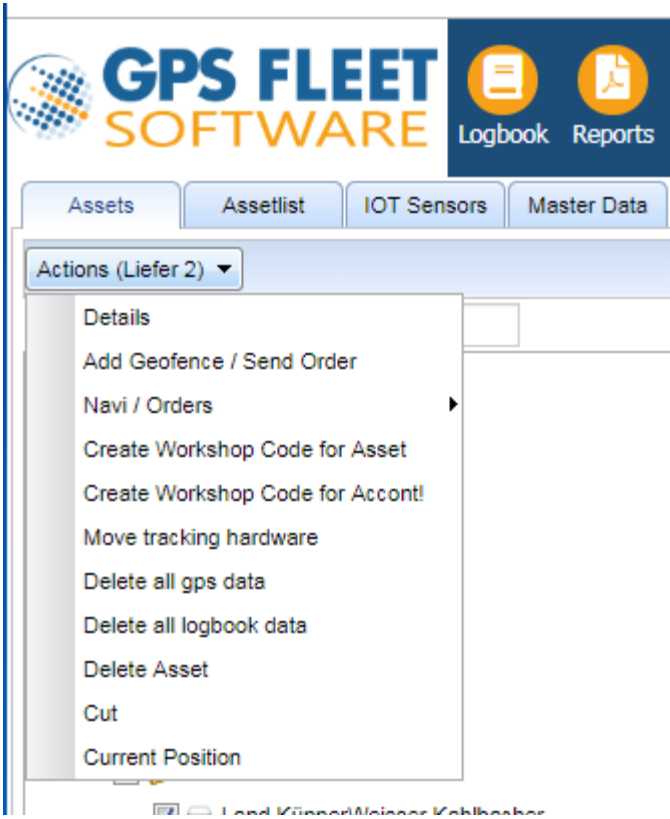
The asset tree view can be used to organize assets in groups.

The screenshot displays the GPS FLEET SOFTWARE interface. At the top, there is a navigation bar with the following icons and labels: Logbook, Reports, Emails, Geofences, XML/XLS/HTTP, IOT, and Support. Below this, a secondary navigation bar contains tabs for Assets, Assetlist, IOT Sensors, Master Data, Alarms 1137741, and GPS-Data. The main content area is divided into two parts: on the left, an 'Asset Tree' view with a 'Filter:' input field, and on the right, a map view.

The Asset Tree view shows a hierarchical structure of assets:


- Assets
 - niederlassung
 - Liefer 2
 - subtest
 - AT-Gruppe
 - Fracht 3
 - Maschine12 neu
 - Toolmatix Hänger
 - Vertrieb 1
 - Winterservice
 - Land Kippentipper Kahlbacher
 - LKW 2-10
 - Rastleiter
 - Traktor Kugelmann
 - 20180812
 - 3KRECKENBERG 10
 - FRANCO DATA CHANGE test
 - 20181112
 - Heavy 10 Klemens Zigarette
 - RA Tester
 - Volvo 117


The map view on the right shows a satellite-style map with a green location pin labeled 'Volvo 117' near the city of Ulm. The map includes zoom controls and a 'Map Mode' dropdown menu.


Feature	Description
Filter	Search for a specific asset name
Asset name	1 click zooms to the asset Double click opens the asset configuration
Asset group	You can open the Actions for GROUPS: 
Action menu for assets	Open the action menu for ASSETS: 


Master Data (drivers, users,...)


The master data are shown as a part of the asset list.





Logbook


Reports


Emails


















Geofences


XML/XLS/HTTP

Assets
Assetlist
IOT Sensors
Master Data
Alarms 1137741
GPS-Data

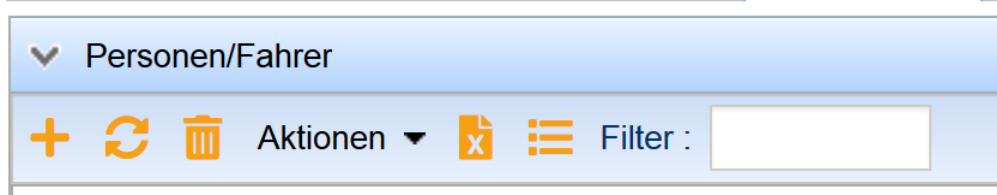
▼ Persons/Drivers






+
↻
🗑️
Actions ▼
📄
☰
Filter:

<input type="checkbox"/>	Name	Person ID	Image
<input type="checkbox"/>	000001298D1E	-	
<input type="checkbox"/>	000001298F05	-	
<input type="checkbox"/>	000001298F4B	-	
<input type="checkbox"/>	000001298F8E	-	
<input type="checkbox"/>	0000014007B2XX	-	
<input type="checkbox"/>	0000014007D0A	-	
<input type="checkbox"/>	0000014007D0E	-	
<input type="checkbox"/>	0000014007D0F	-	
<input type="checkbox"/>	0000014007D11	-	
<input type="checkbox"/>	0000014007D14	-	
<input type="checkbox"/>	0000014007D19	-	
<input type="checkbox"/>	0000014007D1B	-	
<input type="checkbox"/>	0000014007D1F	-	
<input type="checkbox"/>	0000014007D20	-	
<input type="checkbox"/>	0000014007D22	-	
<input type="checkbox"/>	0000014007D25	-	

View: Std ▼
🗑️
+
Rows: 50 ▼
←
→
Info: 216 Rows, Page 1

- ^ ID's
- ^ Operators
- ^ Users
- ^ Managers
- ^ E-Mail
- ^ SMS



Feature	Description
	Add an element
	Refresh list
	Delete selected element
	Opens as excel
	Opens details
Filter	Search for an element